




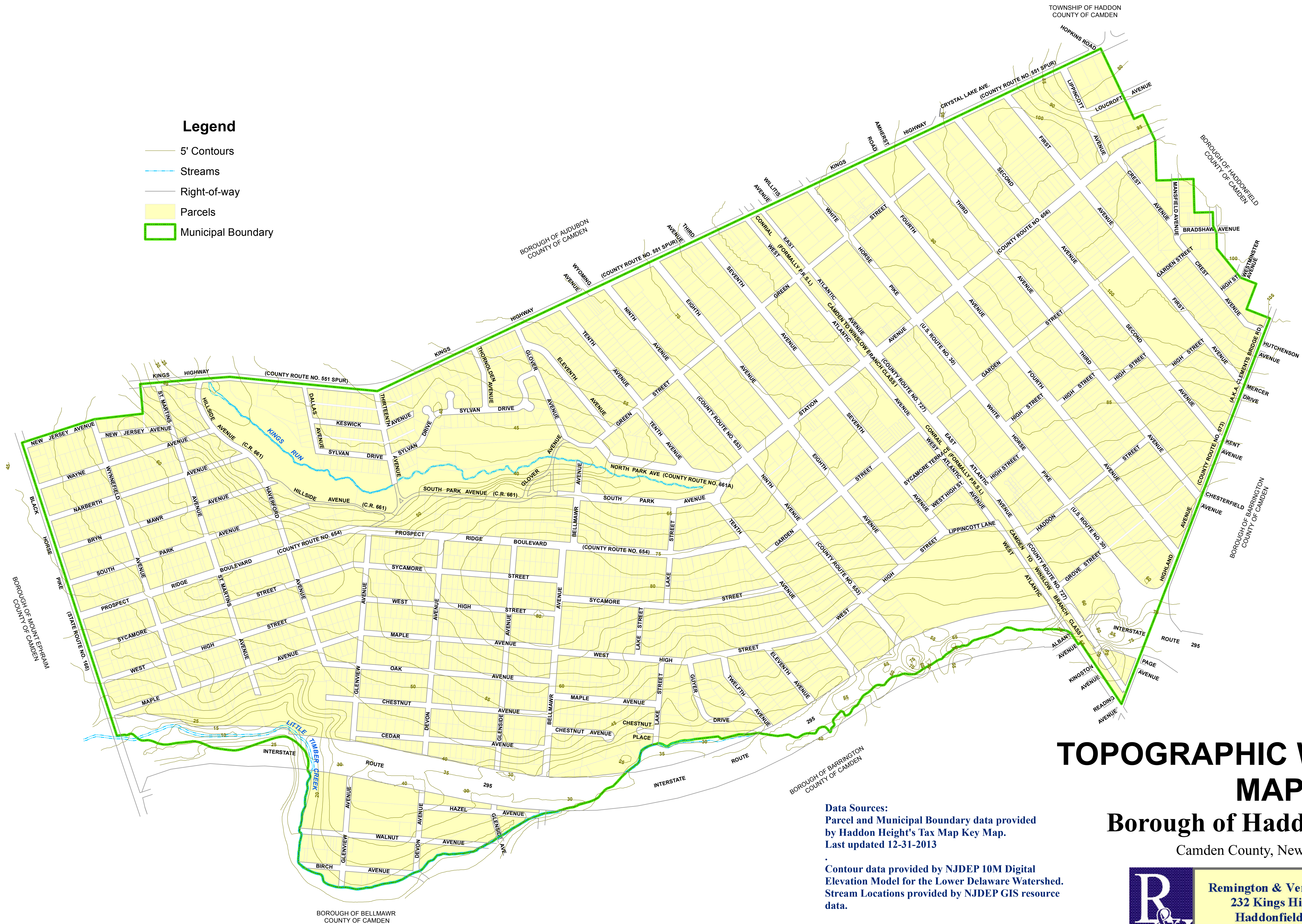


Legend

-  5' Contours
-  Streams
-  Right-of-way
-  Parcels
-  Municipal Boundary



TOPOGRAPHIC WATERWAY MAP

Borough of Haddon Heights

Camden County, New Jersey

Data Sources:
 Parcel and Municipal Boundary data provided by Haddon Heights Tax Map Key Map. Last updated 12-31-2013

Contour data provided by NJDEP 10M Digital Elevation Model for the Lower Delaware Watershed. Stream Locations provided by NJDEP GIS resource data.

All positions are based on the following
 - NAD 83 (horizontal datum)
 - NJ State Plane Coordinate System



Remington & Vernick Engineers
 232 Kings Highway East
 Haddonfield, NJ 08033
 (856) 795-9595, Fax: (856) 795-1882
 Web Site Address: www.rve.com

